

**Agenzia del Territorio  
CATASTO FABBRICATI  
Ufficio Provinciale di  
Bari**

Dichiarazione protocollo n. del  
Planimetria di u.i.u. in Comune di Santeramo In Colle  
Corso Tripoli civ. 81

Identificativi Catastali:

Sezione:  
Foglio: 112  
Particella: 1218  
Subalterno: 20

Compilata da:  
Caponio Nunzio  
Iscritto all'albo:  
Geometri

Prov. Bari

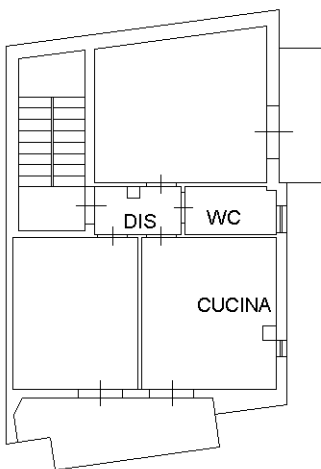
N. 2902

Scheda n. 1

Scala 1:200

PIANO PRIMO

H.2,96

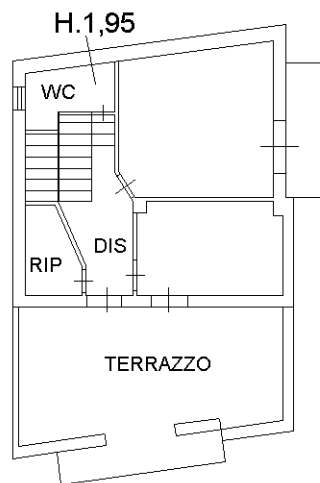


VIA TRIESTE

C.SO TRIPOLI

PIANO SECONDO

H.2,55

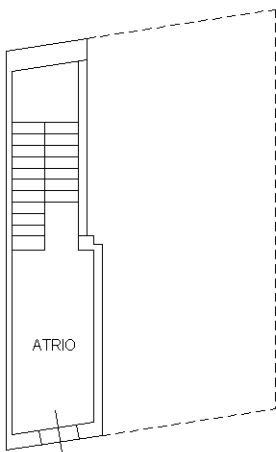


VIA TRIESTE

C.SO TRIPOLI

PIANO TERRA

H.3,90



VIA TRIESTE

C.SO TRIPOLI

NORD



10 metri

Ultima planimetria in atti

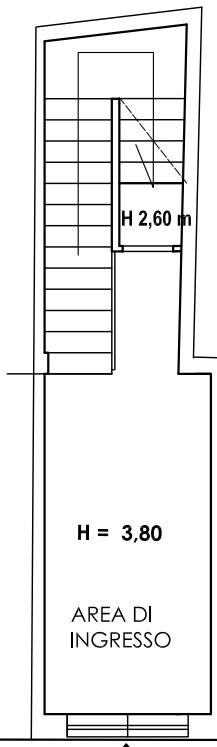
Data: 24/07/2242

BA0555645

06/12/2006

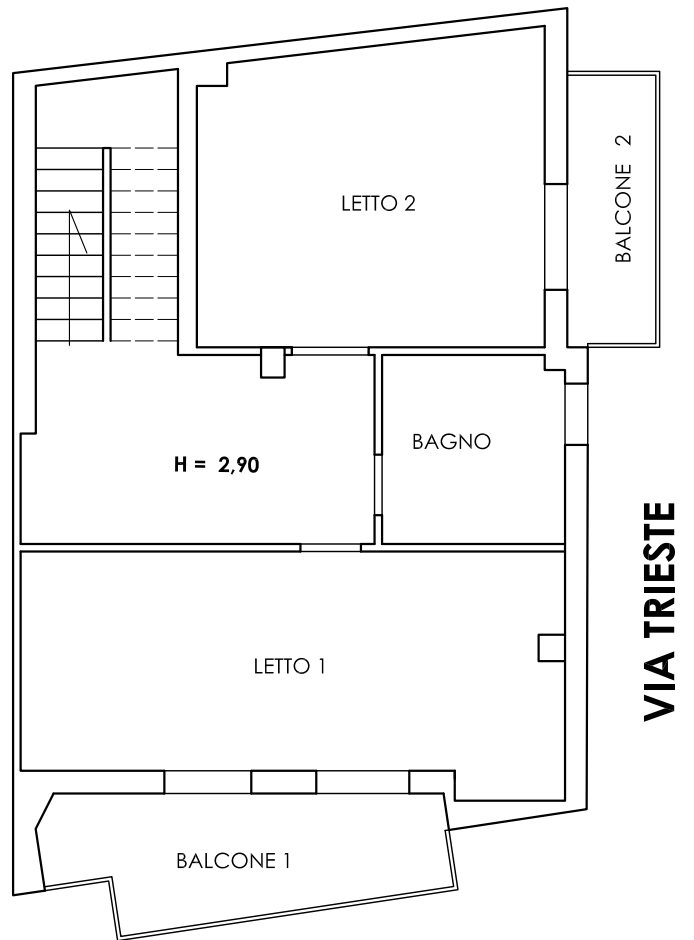
# SANTERAMO - Corso Tripoli n.81

foglio 112 part 1218 sub 20

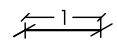


CORSO TRIPOLI N 81

PIANO TERRA



CORSO TRIPOLI



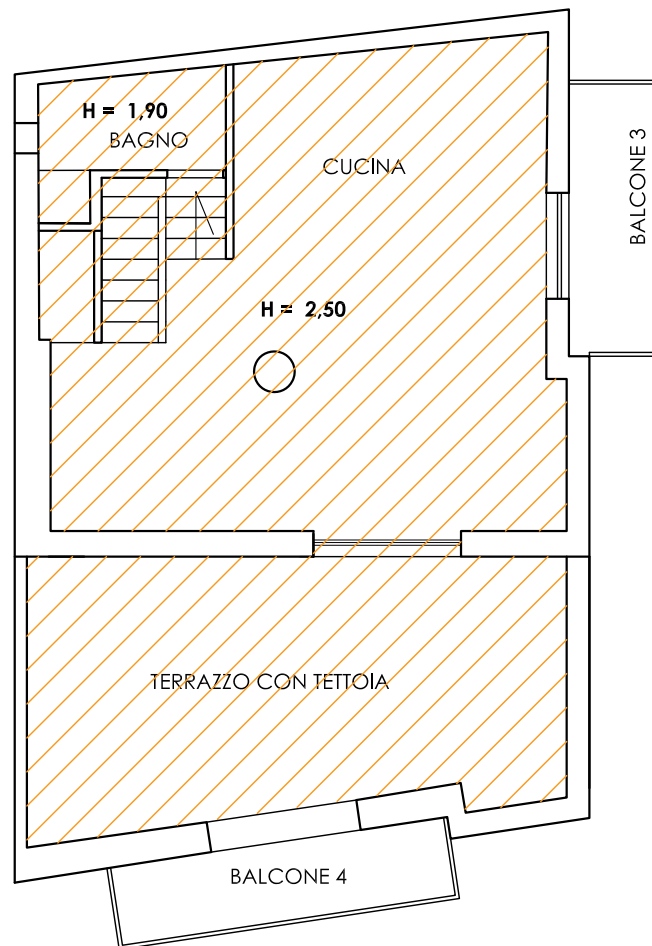
SCALA 1:100

PIANO PRIMO

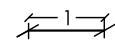
TRIBUNALE BARI RG 768/2019

# SANTERAMO - Corso Tripoli n.81

foglio 112 part 1218 sub 20



**AREA OGGETTO DI INCENDIO**



SCALA 1:100

**PIANO SECONDO**

TRIBUNALE BARI RG 768/2019