

## ALLEGATO 3

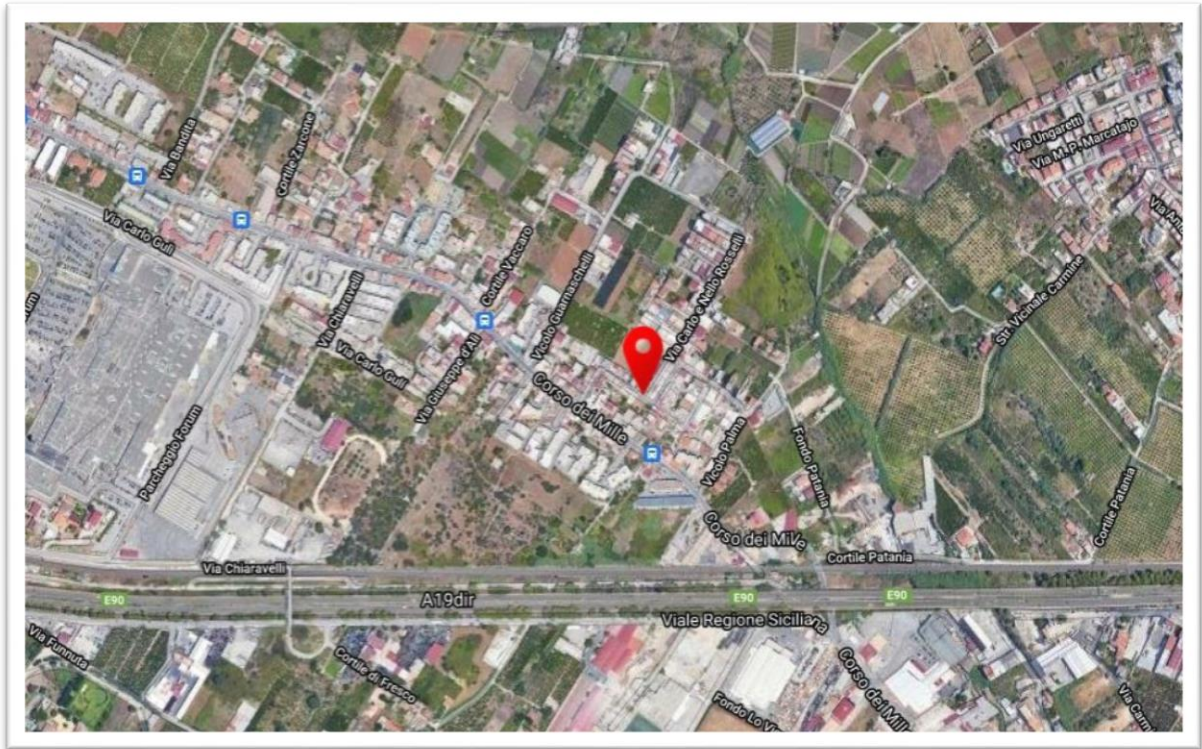


Immagine satellitare dei luoghi Comune di Palermo








Immagine satellitare dei luoghi con individuazione immobile




Individuazione del lotto in cui insiste il fabbricato






Vista del fabbricato



Vista del fabbricato fronte strada





Vista del fabbricato fronte laterale sx




Vista del fabbricato fronte laterale sx






Vista del fabbricato fronte sx e retro




Vista del fabbricato fronte laterale dx



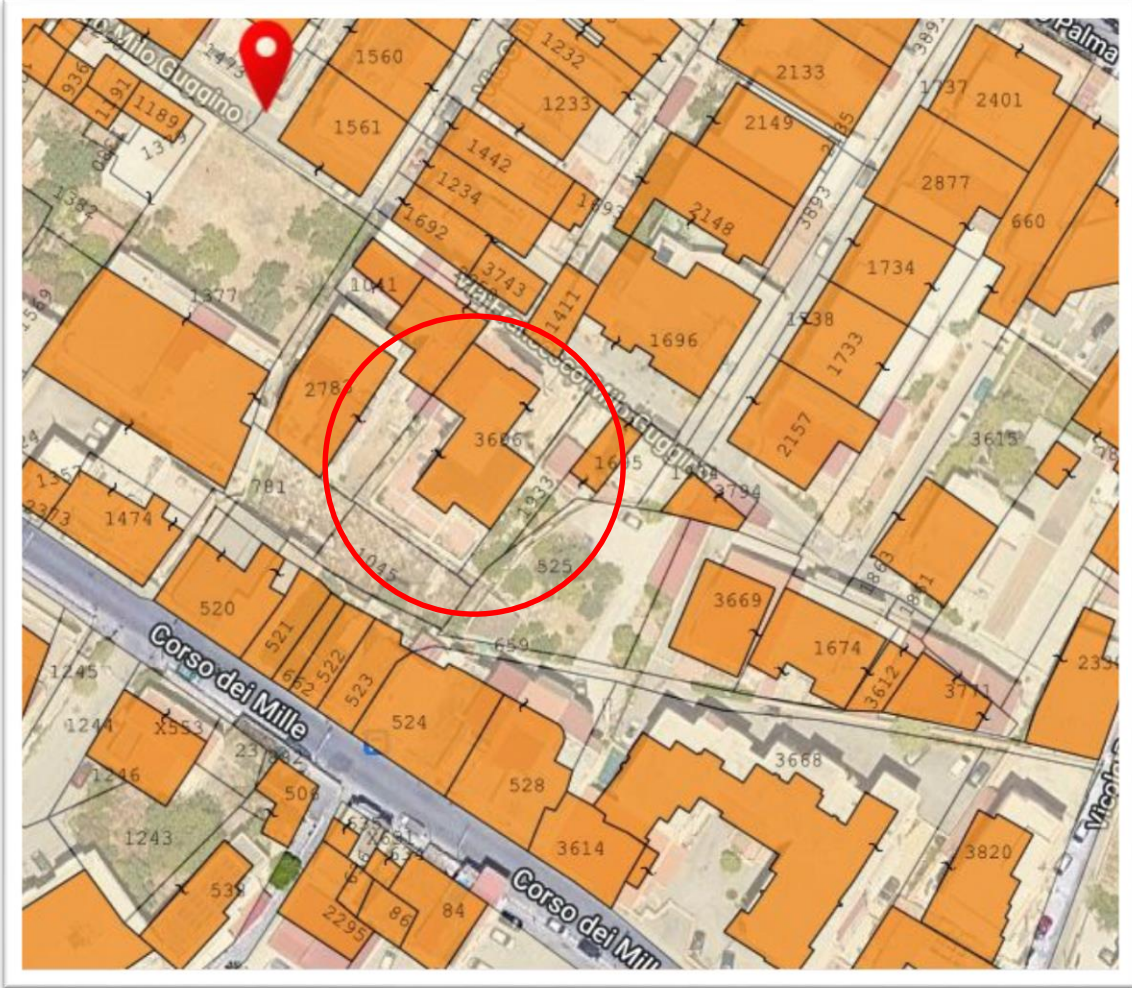


Vista del fabbricato fronte retro



Vista del fabbricato fronte laterale dx





Aerofotogrammetria e catastale sovrapposti (fonte Stimatrix for maps)