COPIA UFFICIO

Blandini Luca

**COPIA UFFICIO**

**CITTA DI SIRACUSA**
**V° Dipartimento - Pianificazione Urbanistica**

Progetto N. 164/9 che si approva in data odierna quale allegato
della concessione edilizia in sanatoria N. 283 /S-[illegible]
(Elaborati grafici N. 1 )
Siracusa, li 1 2 OTT. 1996

**IL SINDACO**

Per il SINDACO
L'ASSESSORE ALL'URBANISTICA
Avv. Ettore Di Giovanni

favorevole salvo parere del sanitario e conguaglio oblazione -
16.9.96

**Geom. CAVAZZUTI Franco**
via padova n°2a [illegible] siracusa tel [illegible]

**CASA IN SIRACUSA**
**C/DA S. FILIPPO NERI**
**DITTA** [redacted]

| tavola n° | disegni | rapporto | modifica | data |
|---|---|---|---|---|
| UNICA | PLANIMETRIE<br>PIANTE<br>PROSPETTI<br>SEZIONE | 1:10.000-2.000-500<br>1:100<br>1:100<br>1:100 | | 14 DIC. 1987 |

| committente | tecnico |
|---|---|
| Gianfora Giuseppe | |

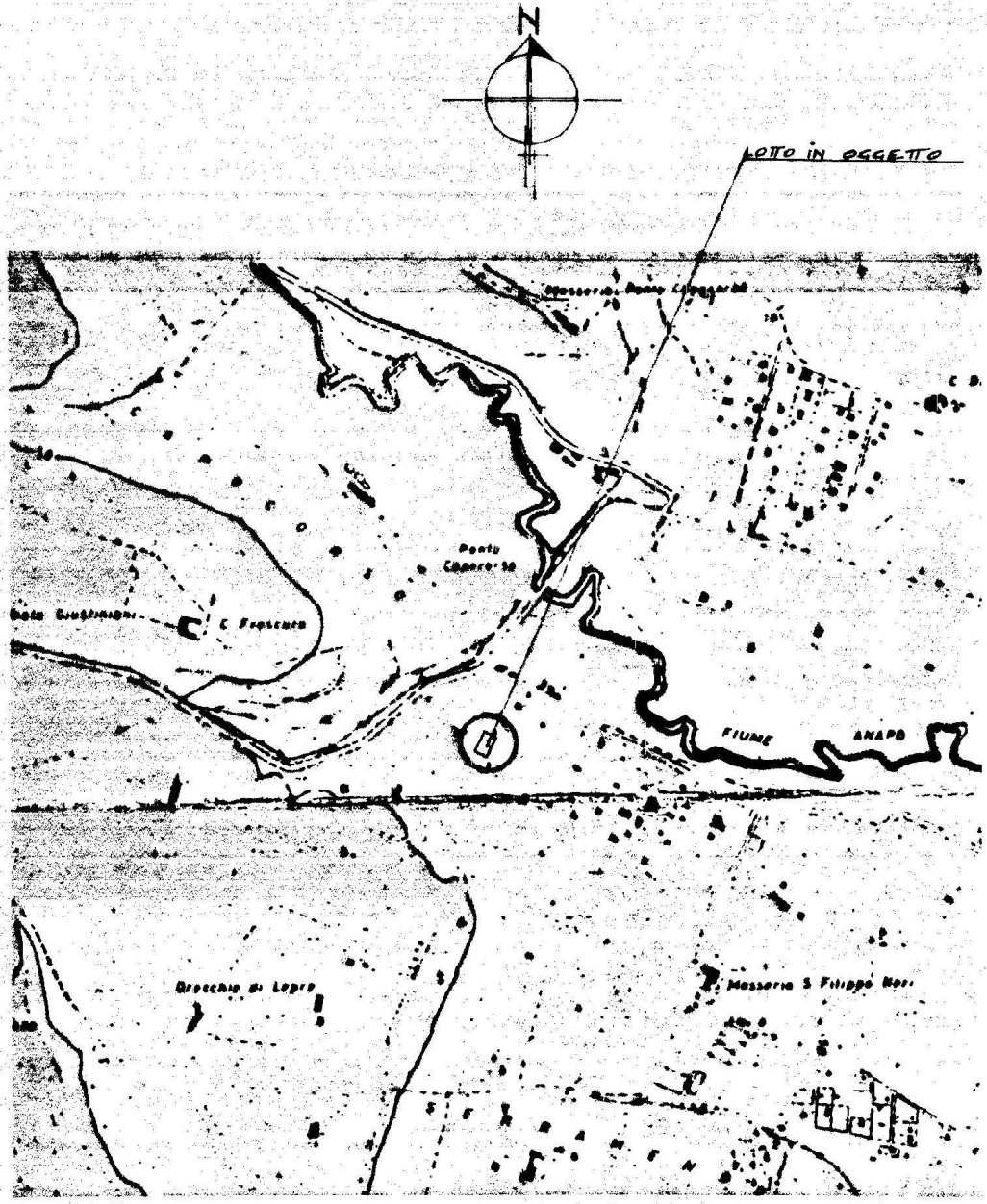
N
LOTTO IN OGGETTO
Masseria Ponte Capocorso
Ponte Capocorso
C Frescura
FIUME ANAPO
Orecchio di Lepre
Masseria S. Filippo Neri

STRALCIO AEROFOTO RAPP. 1:10.000

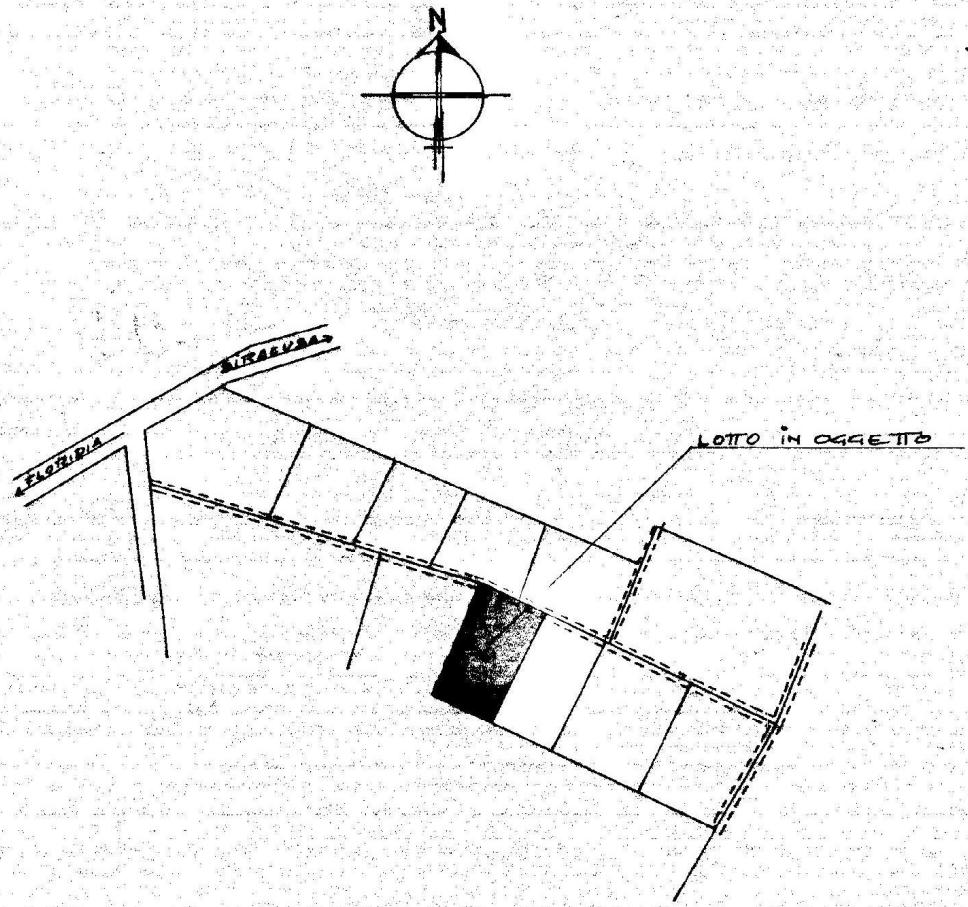
N
FLORIDIA
SIRACUSA
LOTTO IN OGGETTO

PLANIMETRIA D'INSIEME RAPP. 1:2.000

1 = 3,70 x 4 = 14,8
2 = 2 x 2,40 = 4,8
3 = 5 x 4,20 = 21
4 = 2,90 x 4,70 = 13,63
5 = 6 x 1,30 = 7,8
6 = 1,70 x 2,50 = 4,25
7 = 3,20 x 2,50 = 8
8 = 1,60 x 4,70 = 7,52
9 = 4,40 x 4 = 17,6
10 = 4,40 x 2 = 8,8
11 = 5 x 6 = 30
12 = 3,10 x 2,10 = 6,51

S.r = 144,71

S.m.r = 18,63 x 60%
A = 8,10 x 2,30 = 18,63 mq

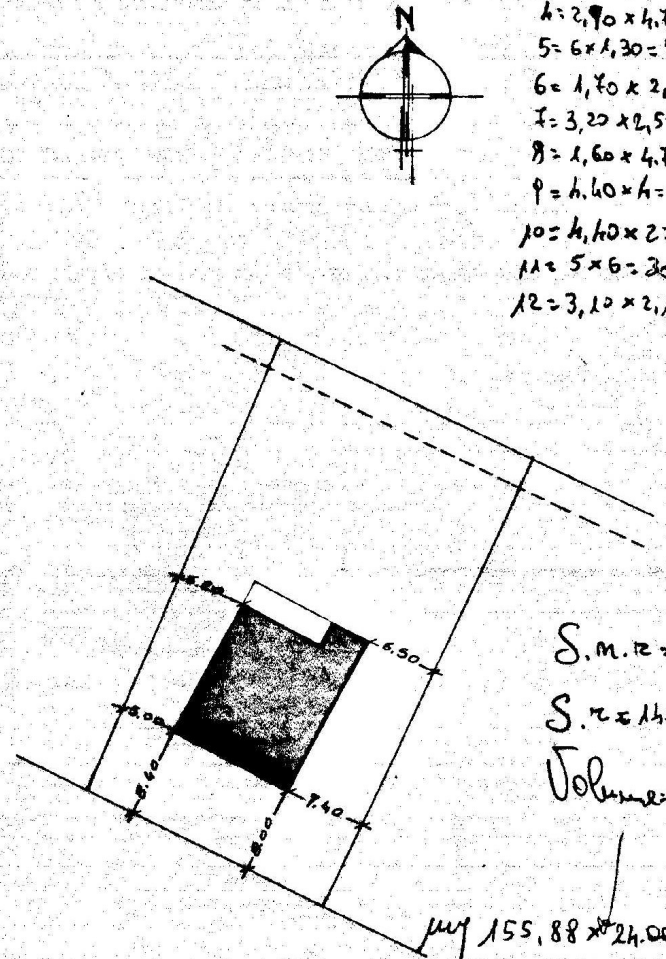
N
5.80
6.50
3.00
8.40
7.40
8.00

S.m.r = 11,17 mq

S.r = 144,71 mq

Volume = 549,022 mc

mq 155,88 x 24.000 = 3.741.120 Oblazione
3.624.392 "

Oblaz. da pagare £ 116.728 + f.l.

PARTICOLARE LOTTO RAPP. 1:500

11,90 × 13,50 = 160,65
2,30 × 3,60 = 8,28

V = 168,93 × 3,25 = 549,022 mc

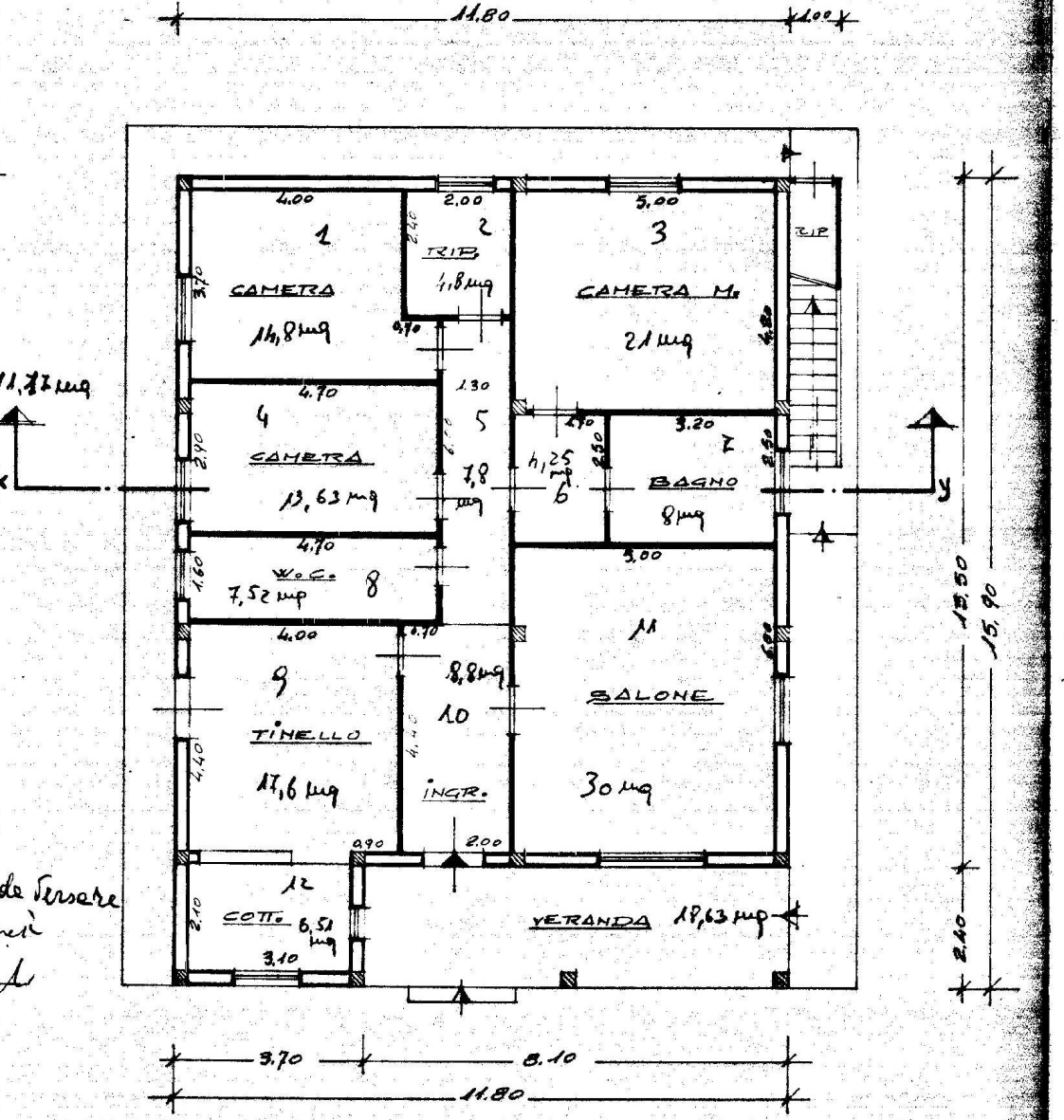
11.80
1.00
4.00
2.00
5.00
1
2
3
2.40
RIP.
4,8 mq
CAMERA
14,8 mq
CAMERA M.
21 mq
RIP
3.70
4.80
0.90
1.30
11,77 mq
4.70
4
5
CAMERA
13,63 mq
2.90
7,8 mq
4,25 mq
6
1.70
2.50
3.20
7
BAGNO
8 mq
2.50
x
y
4.70
W.C.
7,52 mq
8
1.60
3.00
4.00
0.70
9
8,8 mq
10
11
TINELLO
17,6 mq
4.40
INGR.
SALONE
30 mq
6.00
0.90
2.00
12
2.10
COTT.
6,51 mq
3.10
VERANDA
19,63 mq
13.50
15.90
2.40
3.70
8.10
11.80

de Fersere
reì
A

## PIANTA PIANO TERRA

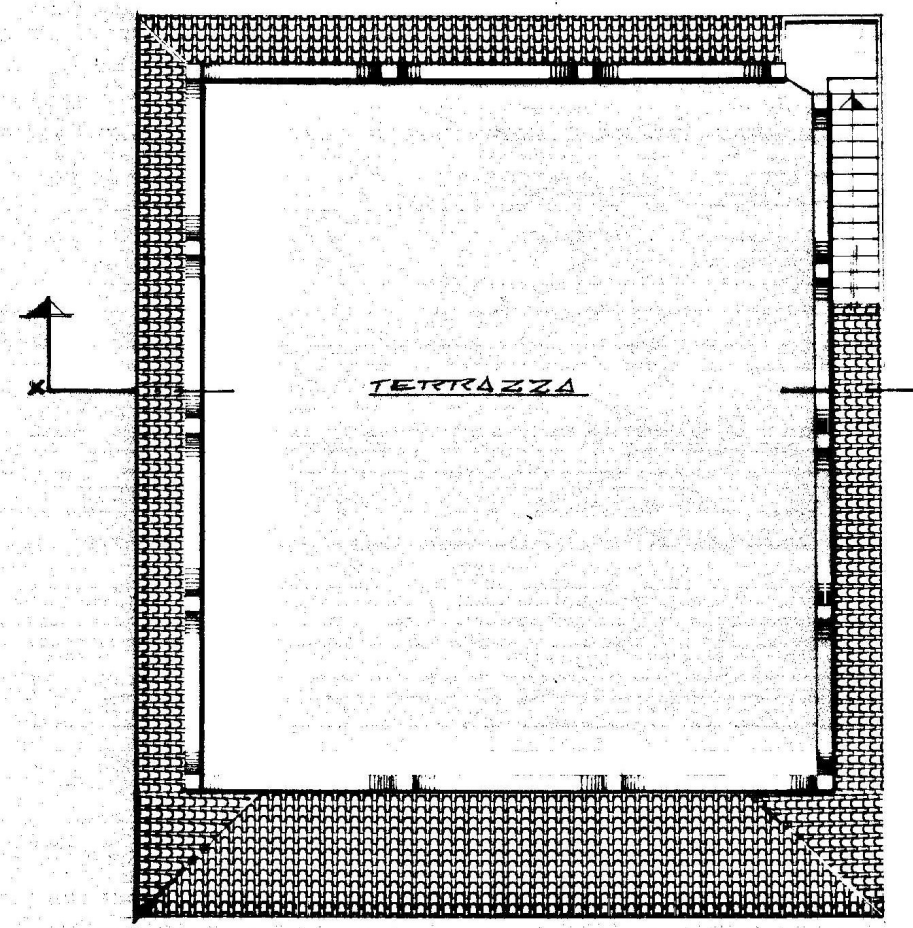

## PIANTA DI COPERTURA



PROSPETTO EST

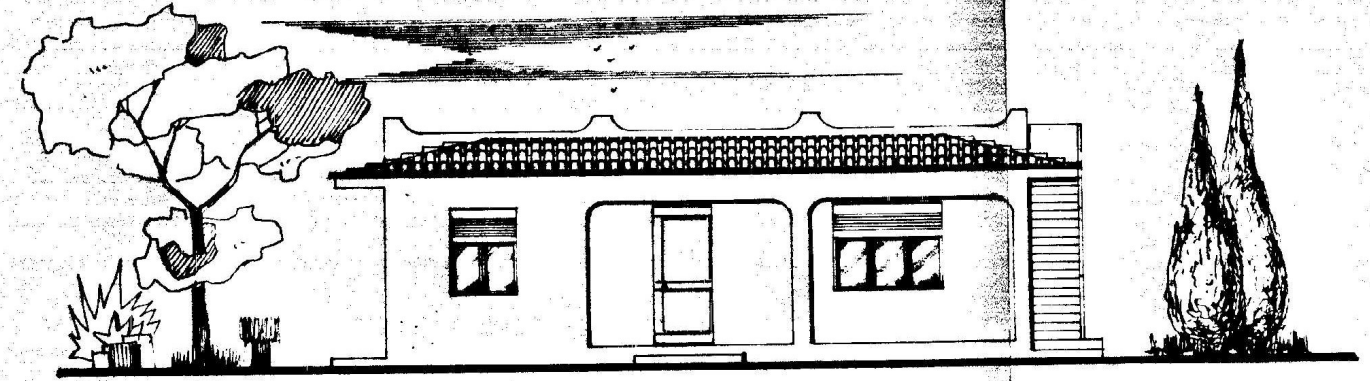

PROSPETTO NORD

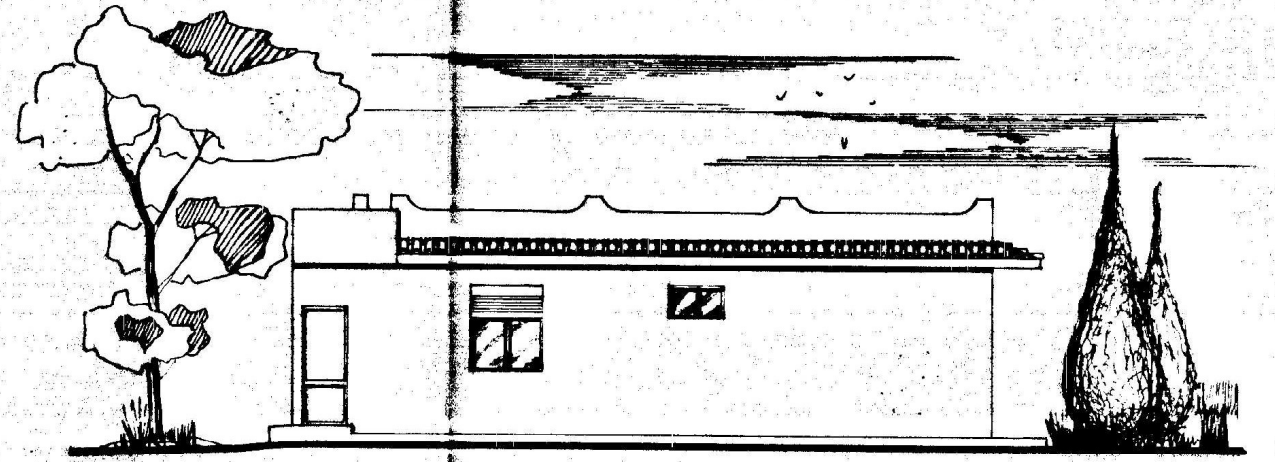

PROSPETTO SUD

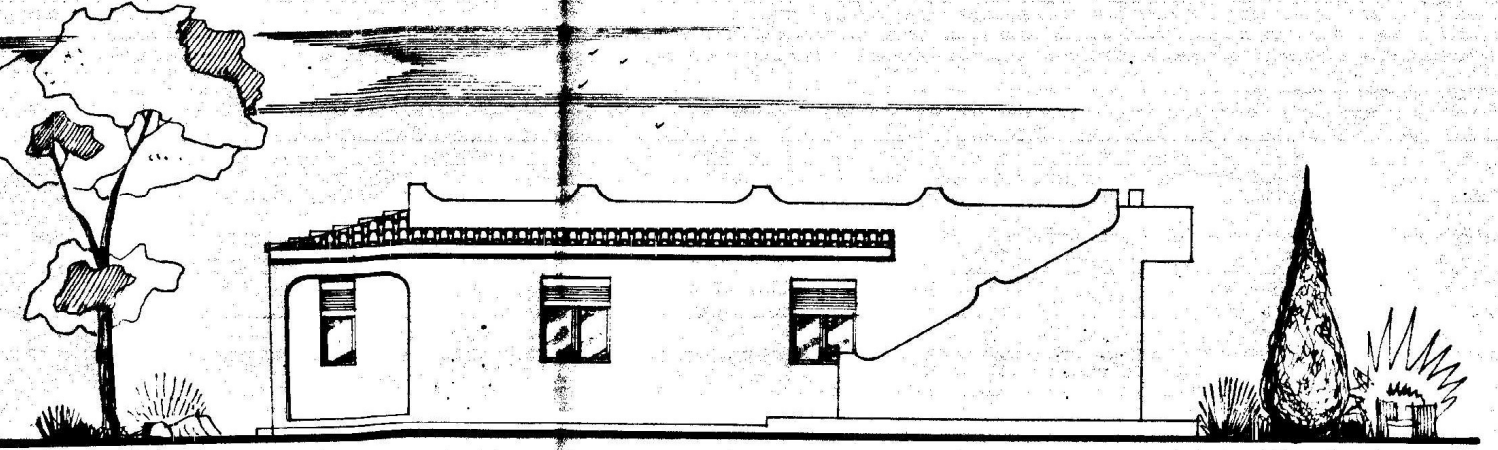

PROSPETTO OVEST

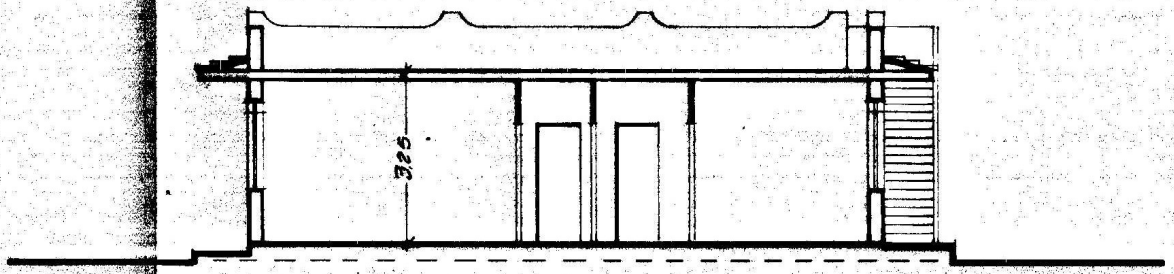

SEZIONE X-Y