CITTÀ DI SIRACUSA
V° Dipartimento - Pianificazione Urbanistica

Progetto N. 164/9 che si approva in data odierna quale allegato della concessione edilizia in sanatoria N. 283/S-96
(Elaborati grafici N. 1)
Siracusa, lì 7 OTT. 1996
IL SINDACO

Per il SINDACO
L'ASSESSORE ALL'URBANISTICA
Avv. Ettore Di Giovanni

COMUNE DI SIRACUSA

Geom. CAVAZZUTI Franco
via padova n°.. .... siracusa tel .... - .....

CASA IN SIRACUSA
C/DA S. FILIPPO NERI
DITTA [redacted]

tavola n°	disegni	rapporto	modifica	data
unica	PLANIMETRIE PIANTE PROSPETTI SEZIONE	1:.....-2.000-500 1:100 1:100 1:100		14 DIC. 1987

committente	tecnico
Gianforti Ingiuso	Geom. CAVAZZUTI FRANCO COLLEGIO GEOMETRI SIRACUSA

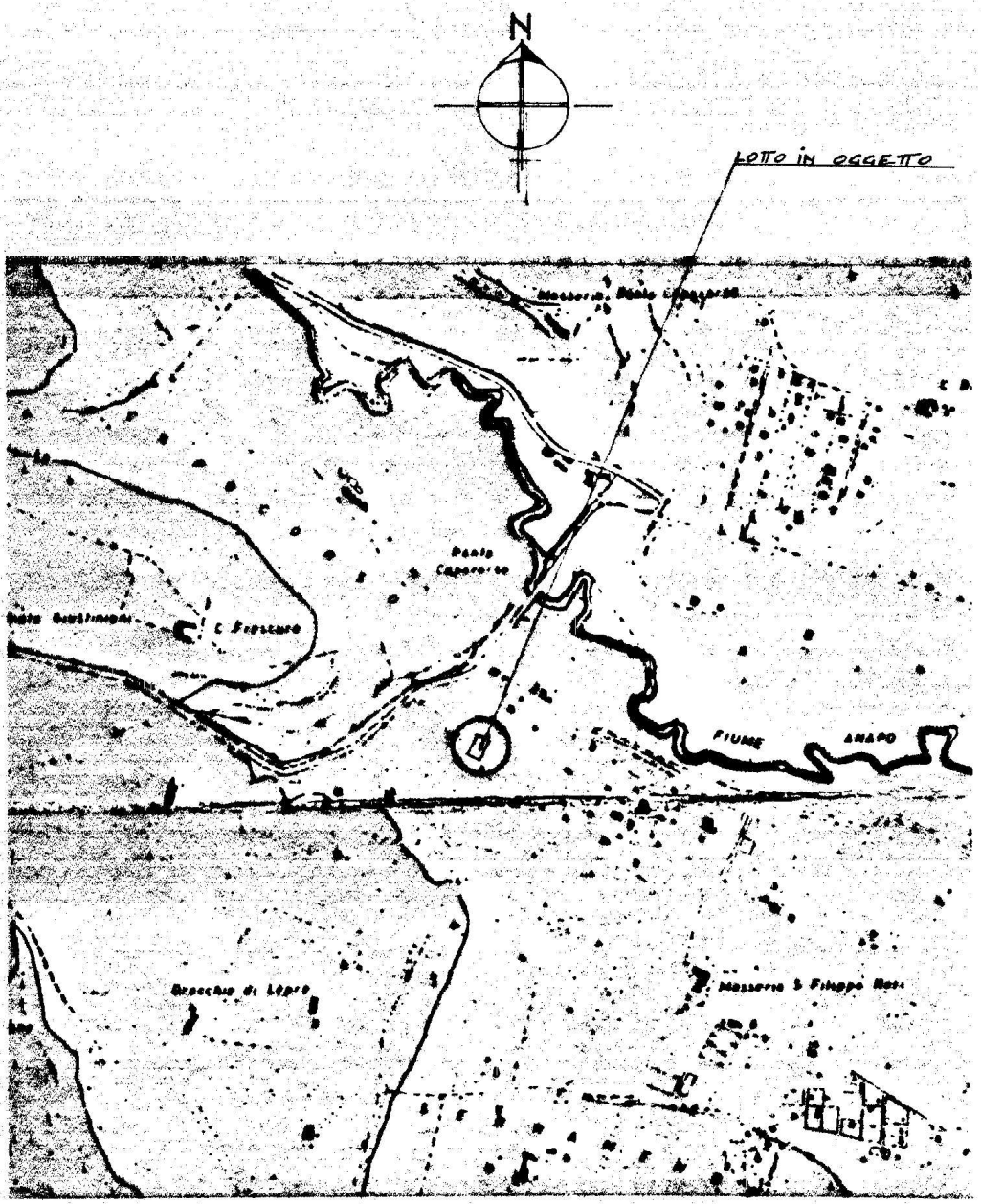
N
LOTTO IN OGGETTO
Masseria S. Filippo Neri
FIUME ANAPO

STRALCIO AEROFOTO RAPP. 1:10.000

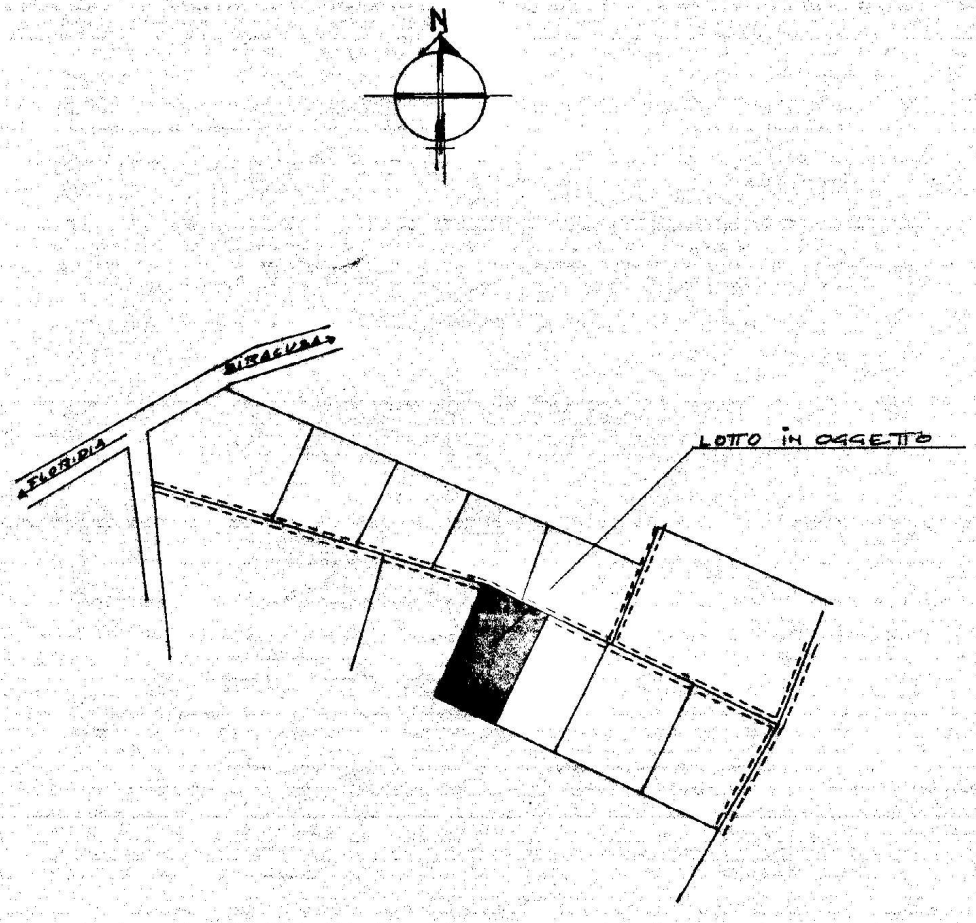
N
← FLORIDIA
SIRACUSA →
LOTTO IN OGGETTO

PLANIMETRIA D'INSIEME RAPP. 1:2.000

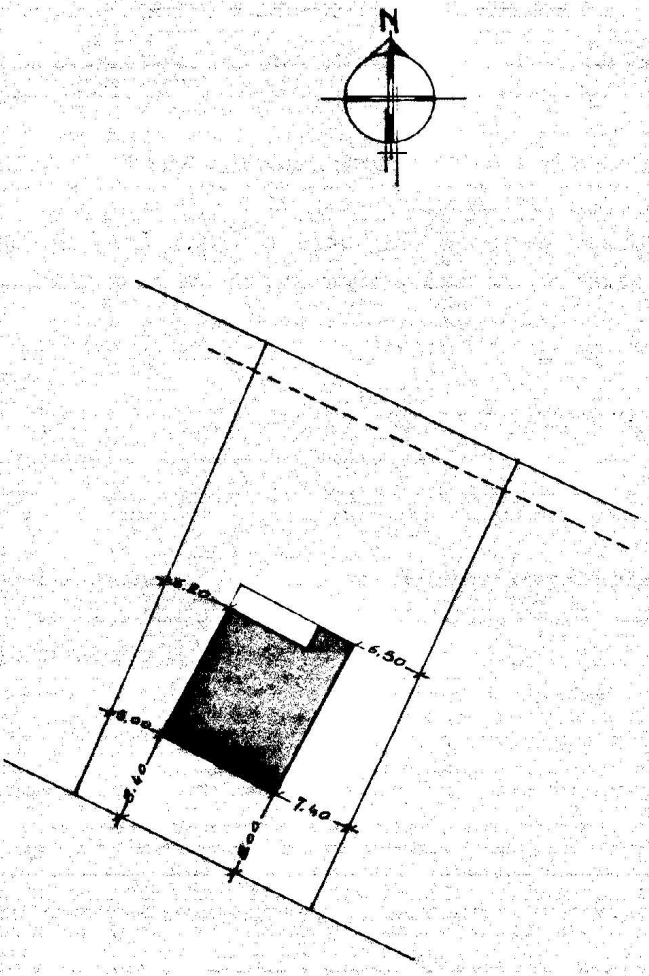
N
5.20
6.50
8.00
6.40
7.40
6.00

PARTICOLARE LOTTO RAPP 1:500

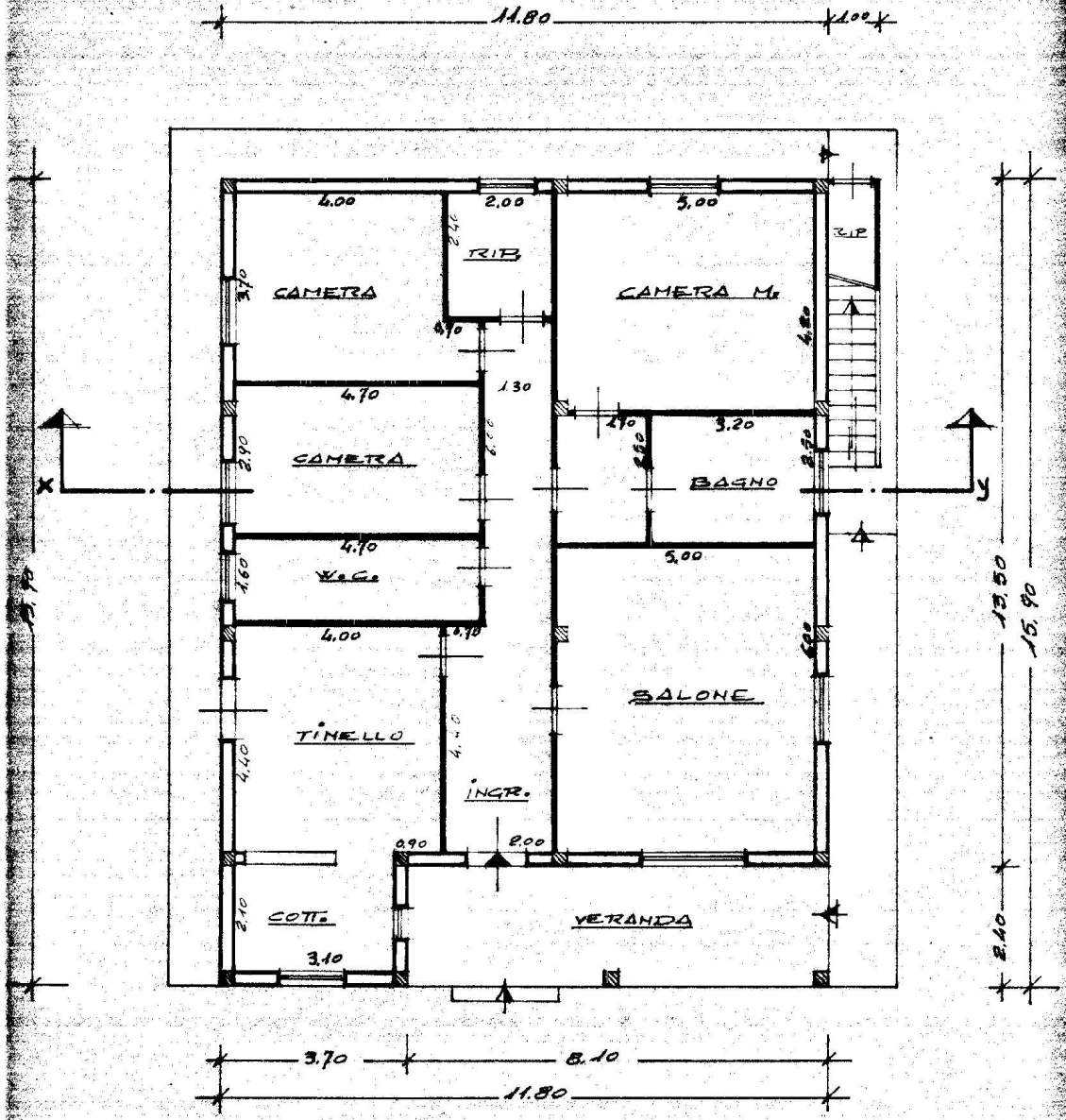
11.80
1.00
4.00
2.00
5.00
RIP.
RIP
CAMERA
CAMERA M.
3.70
2.40
0.70
1.30
4.80
4.70
CAMERA
2.90
0.70
3.20
2.50
2.20
BAGNO
x
y
4.70
W.C.
1.60
5.00
4.00
0.70
SALONE
6.00
6.00
TINELLO
4.40
4.40
INGR.
0.90
2.00
COTT.
2.10
3.10
VERANDA
13.50
15.90
15.90
2.40
3.70
8.10
11.80

PIANTA PIANO TERRA

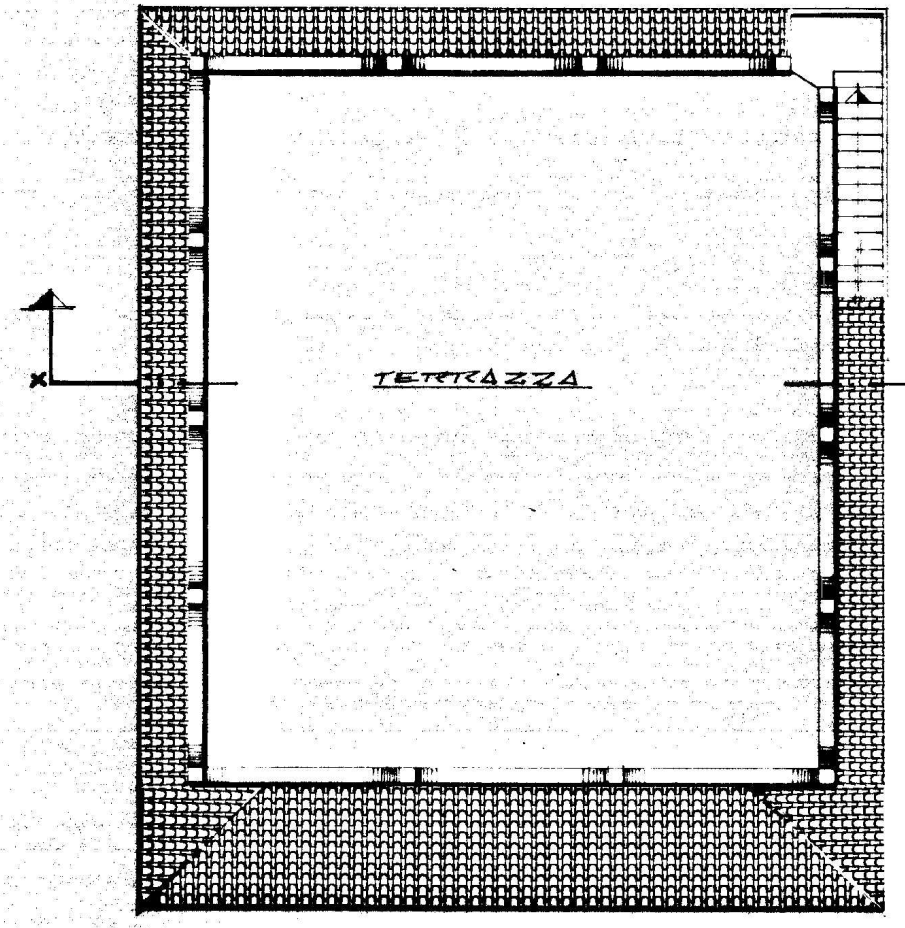

PIANTA DI COPERTURA



PROSPETTO EST



PROSPETTO NORD

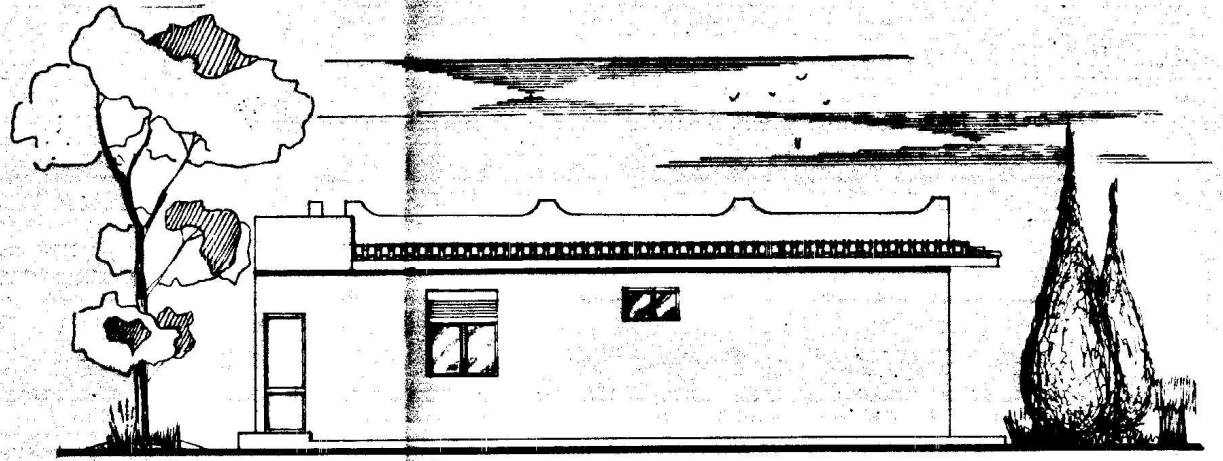

PROSPETTO SUD

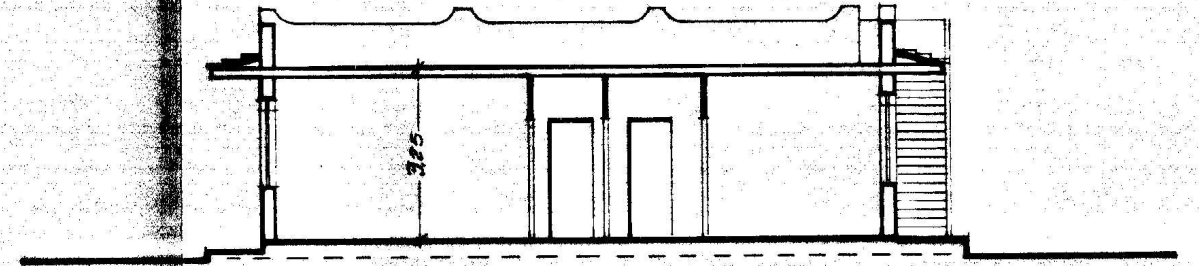

SEZIONE X-Y

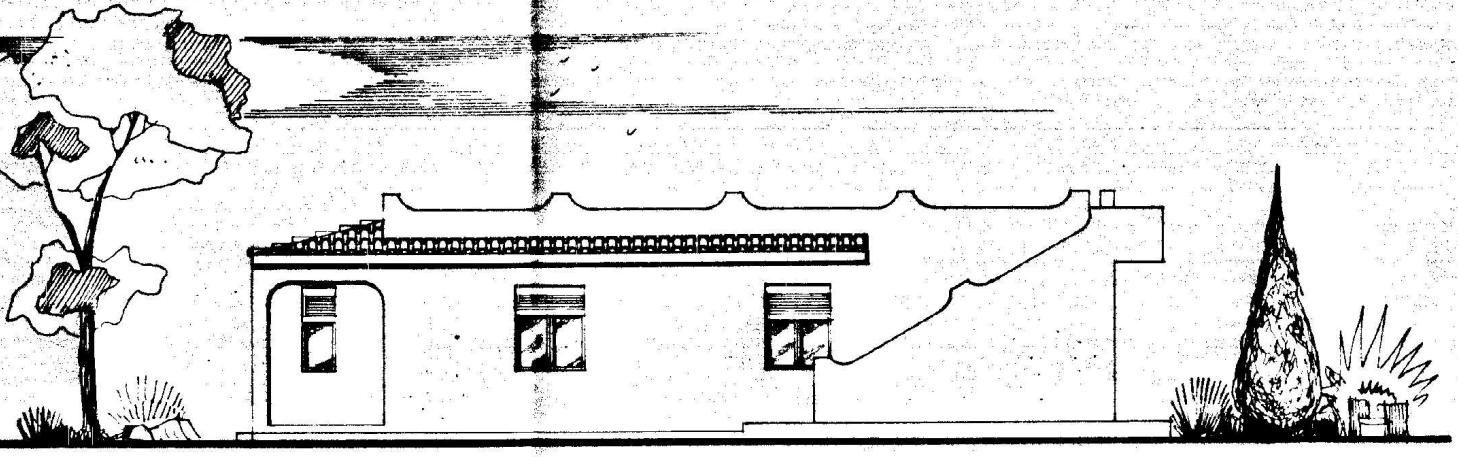

PROSPETTO OVEST