STRALCIO CATASTALE
SCALA 1:2000

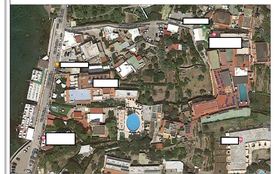

INQUADRAMENTO TERRITORIALE
ORTOFOTO

PLANIMETRIA PIANO TERRA
SCALA 1:100

PLANIMETRIA PIANO PRIMO
SCALA 1:100

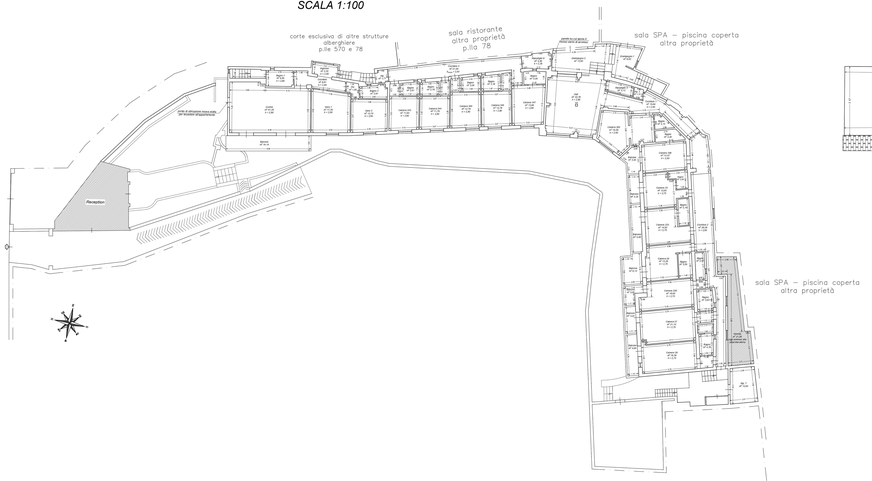
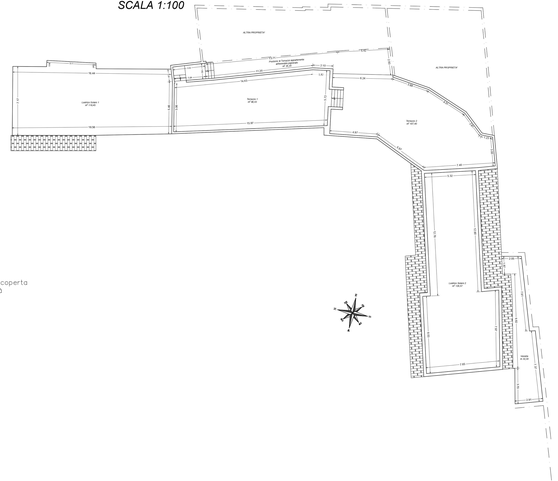
PLANIMETRIA PIANO COPERTURA
SCALA 1:100