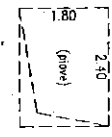
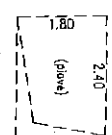
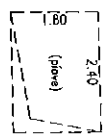

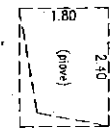
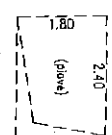
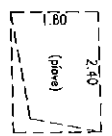

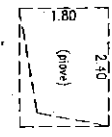
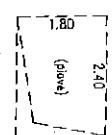
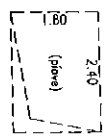

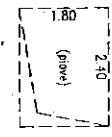
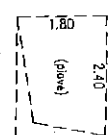
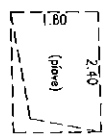

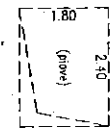
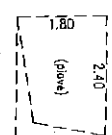
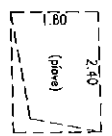
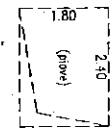
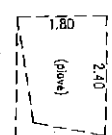
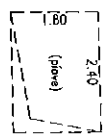
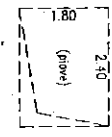
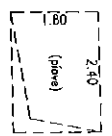

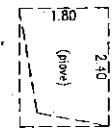
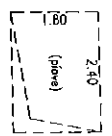

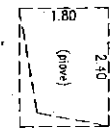
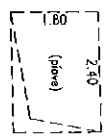

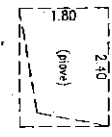
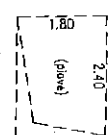
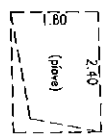
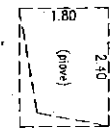
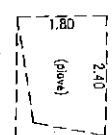
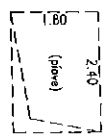

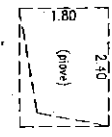
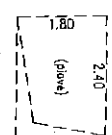
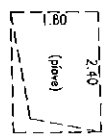
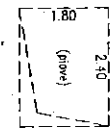
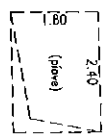

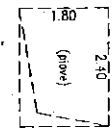
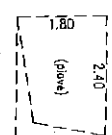
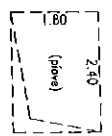

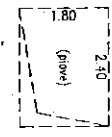
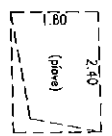

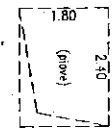
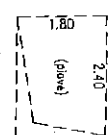
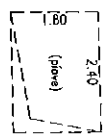

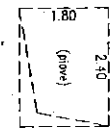
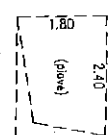
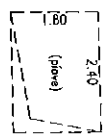

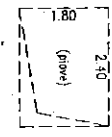
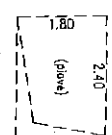
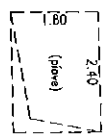
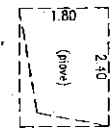
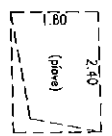

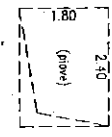
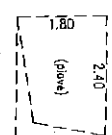
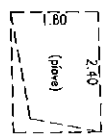

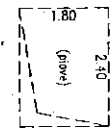
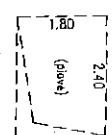
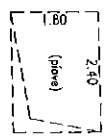

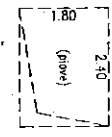
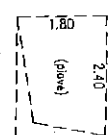
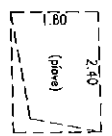

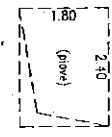
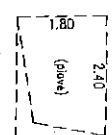
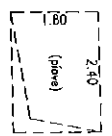

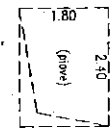
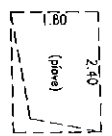

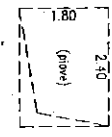
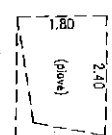
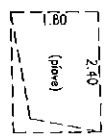

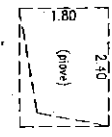
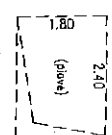
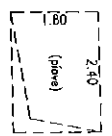
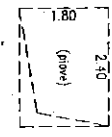
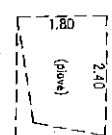
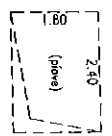
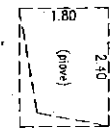
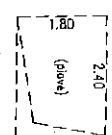
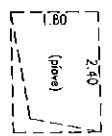

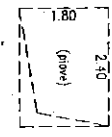
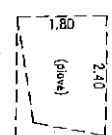
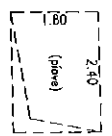

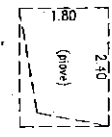
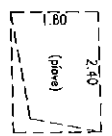

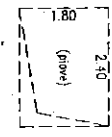
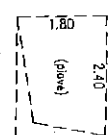
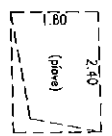

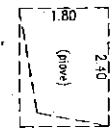
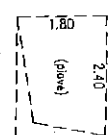
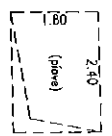
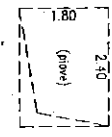
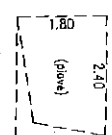
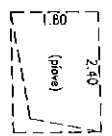

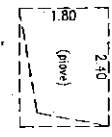
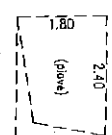
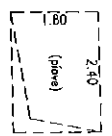

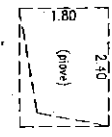
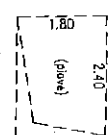
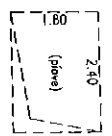

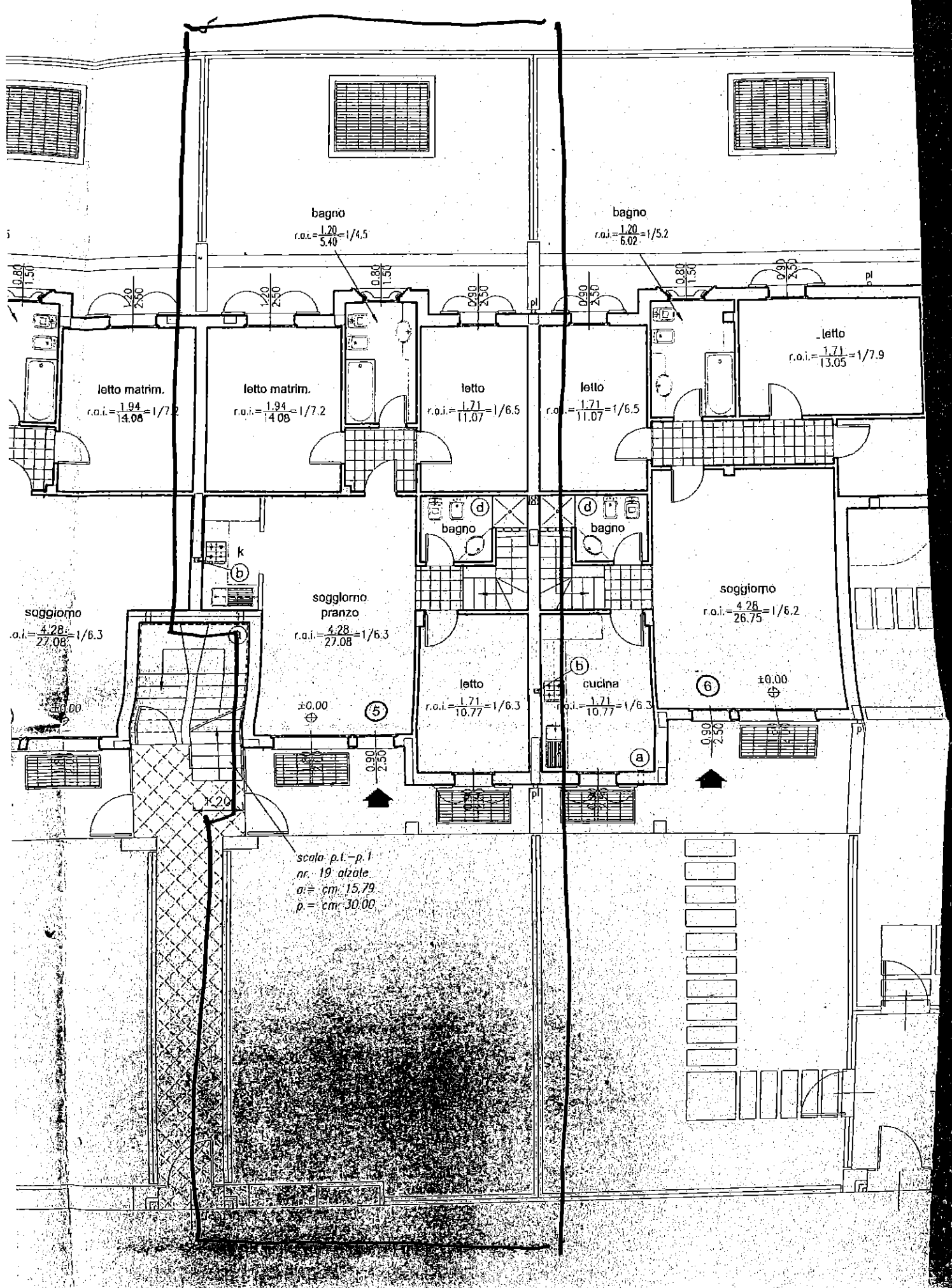
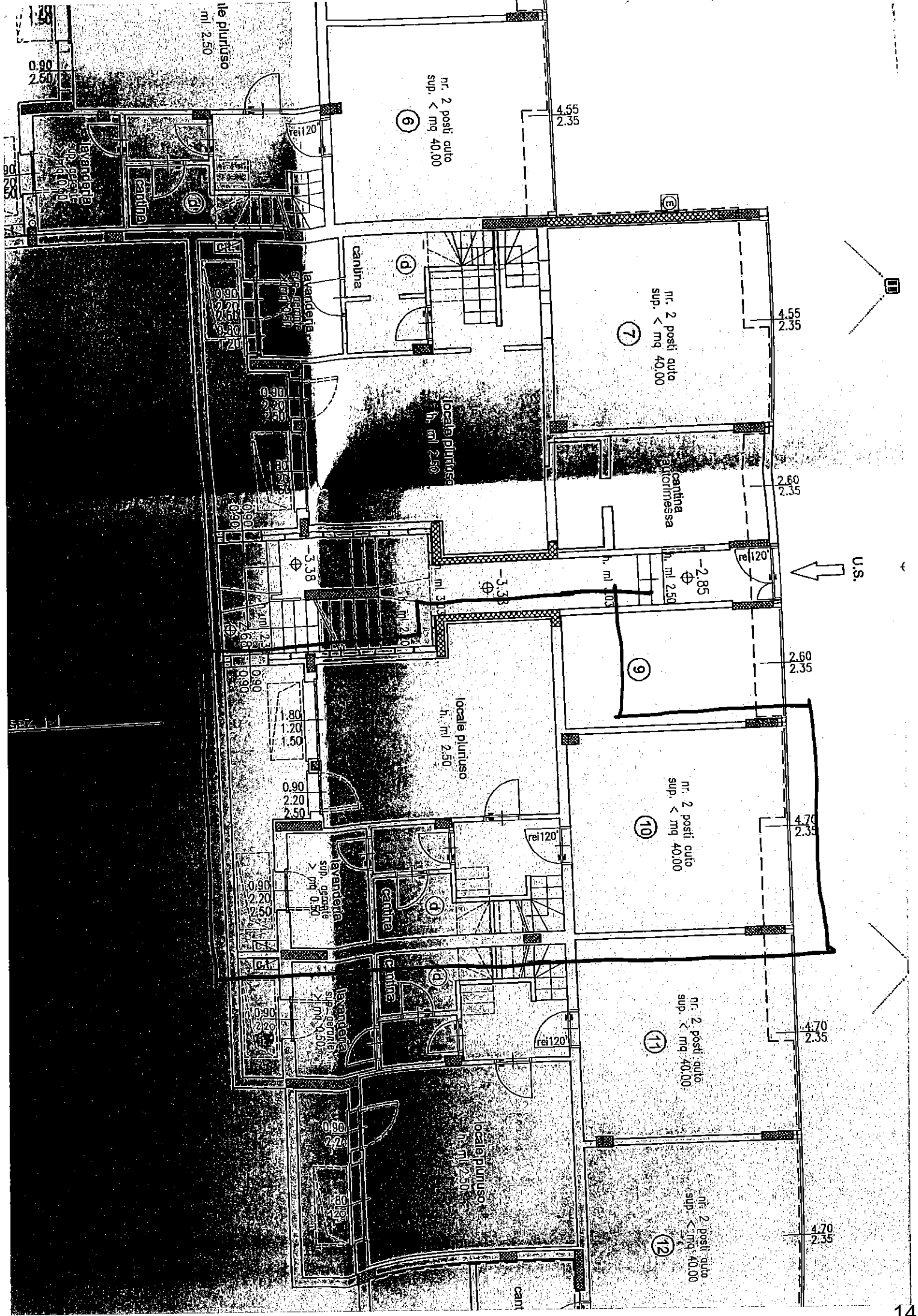


corsello di manovra  
h. m. 2,50  
-2,80

5.70

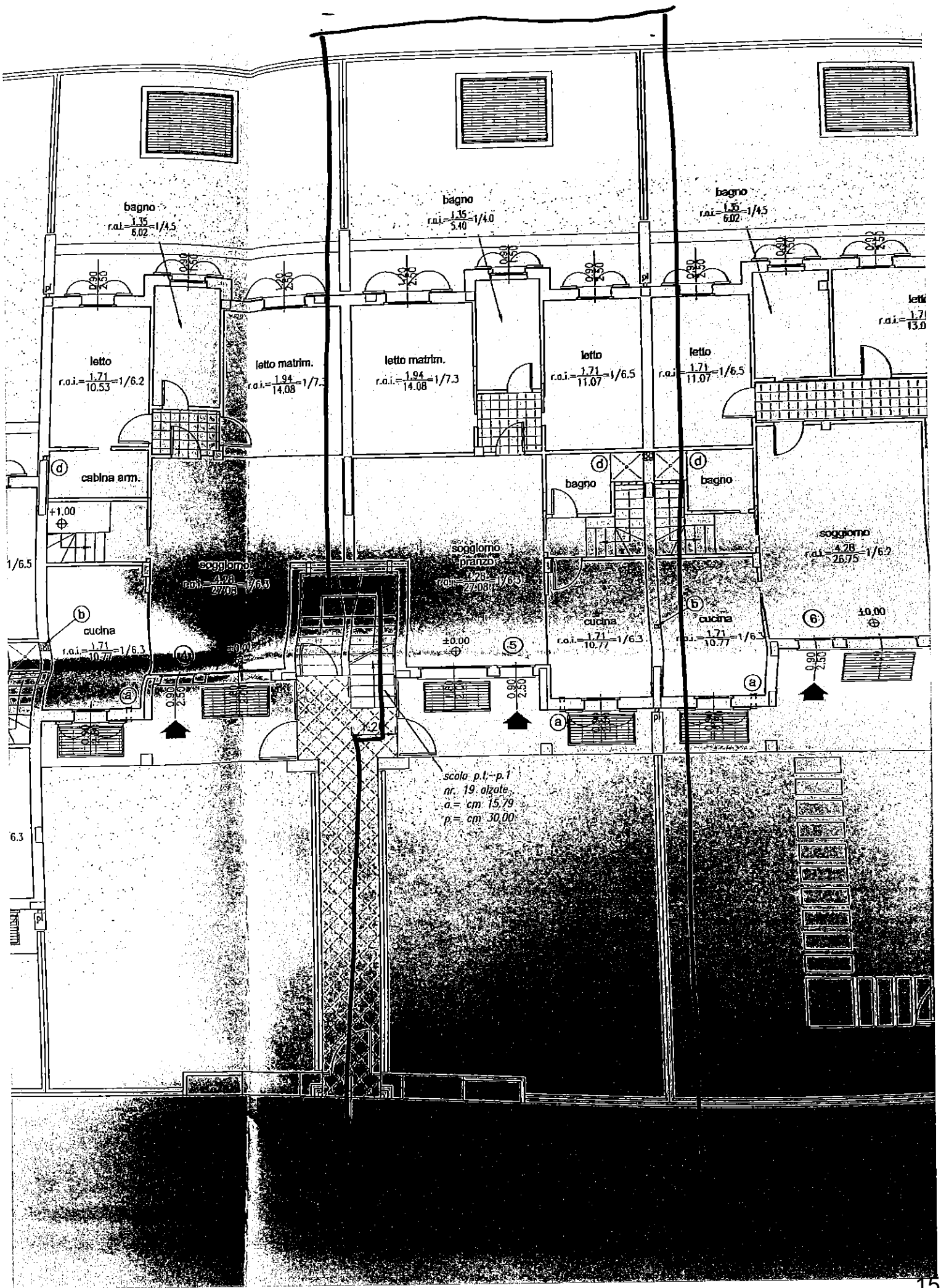






U.S.

5 1.25 1.55 1.25 1.20 1.20 1.60 3.50 1.60 1.20 1.20 1.20 1.20



bagno  
r.a.i. =  $\frac{1,35}{8,02} = 1/4,5$

bagno  
r.a.i. =  $\frac{1,35}{5,40} = 1/4,0$

bagno  
r.a.i. =  $\frac{1,35}{6,02} = 1/4,5$

letto  
r.a.i. =  $\frac{1,71}{10,53} = 1/6,2$

letto matrim.  
r.a.i. =  $\frac{1,94}{14,08} = 1/7,2$

letto matrim.  
r.a.i. =  $\frac{1,94}{14,08} = 1/7,3$

letto  
r.a.i. =  $\frac{1,71}{11,07} = 1/6,5$

letto  
r.a.i. =  $\frac{1,71}{11,07} = 1/6,5$

letti  
r.a.i. =  $\frac{1,71}{13,0}$

cabina am.

bagno

bagno

soggiorno  
r.a.i. =  $\frac{4,28}{27,05} = 1/6,3$

soggiorno  
pranzo  
r.a.i. =  $\frac{4,28}{27,05} = 1/6,3$

soggiorno  
r.a.i. =  $\frac{4,28}{26,75} = 1/6,2$

cucina  
r.a.i. =  $\frac{1,71}{10,77} = 1/6,3$

cucina  
r.a.i. =  $\frac{1,71}{10,77} = 1/6,3$

cucina  
r.a.i. =  $\frac{1,71}{10,77} = 1/6,3$

scala p.t.-p.1  
nr. 19. alzate  
a = cm 15,79  
p = cm 30,00



**Agenzia del Territorio  
CATASTO FABBRICATI  
Ufficio Provinciale di  
Bergamo**

Dichiarazione protocollo n. 000349013 del 21/11/2003

Planimetria di u.i.u. in Comune di Torre Boldone

Via Giovanni Pascoli

civ. SN

Identificativi Catastali:

Sezione:

Foglio: 6

Particella: 3762

Subalterno: 14

Compilata da:

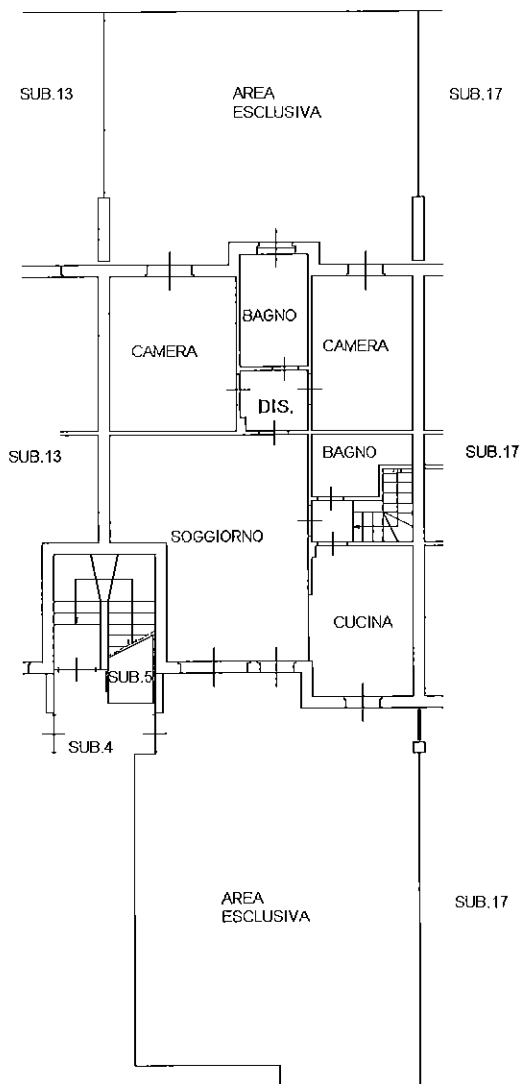
Iscritto all'albo:  
Geometri

Prov. Bergamo

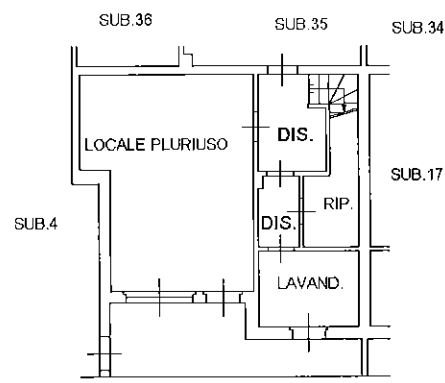
N. [REDACTED]

Scheda n. 1

Scala 1:200



PIANTA PIANO TERRA H=2.70m



PIANTA PIANO INTERRATO H=2.50m



Ultima planimetria in atti

**Agenzia del Territorio  
CATASTO FABBRICATI  
Ufficio Provinciale di  
Bergamo**

Dichiarazione protocollo n. 000349013 del 21/11/2003

Planimetria di u.i.u. in Comune di Torre Boldone

Via Giovanni Pascoli

civ. SN

Identificativi Catastali:

Sezione:

Foglio: 6

Particella: 3762

Subalterno: 35

Compilata da:

[REDACTED]

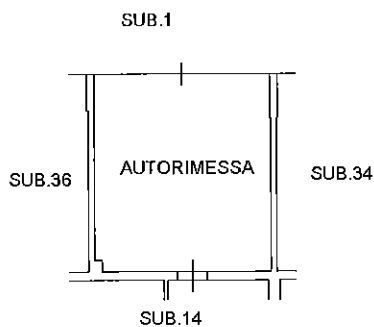
Isritto all'albo:  
Geometri

Prov. Bergamo

N. [REDACTED]

Scheda n. 1

Scala 1:200



PIANTA PIANO INTERRATO H=2.50m



Catasto dei Fabbricati - Situazione al 02/03/2021 - Comune di TORRE BOLDONE (L251) - < Foglio: 5 - Particella: 3762 - Subalterno: 35 >  
VIA G. PASCOLI n. CIV. SN n. 01.

Ultima planimetria in atti

Data: 02/03/2021 - n. T191934 - Richiedente: N. [REDACTED] 3P

Totale schede: 1 - Formato di acquisizione: A4(210x297) - Formato stampa richiesto: A4(210x297)