




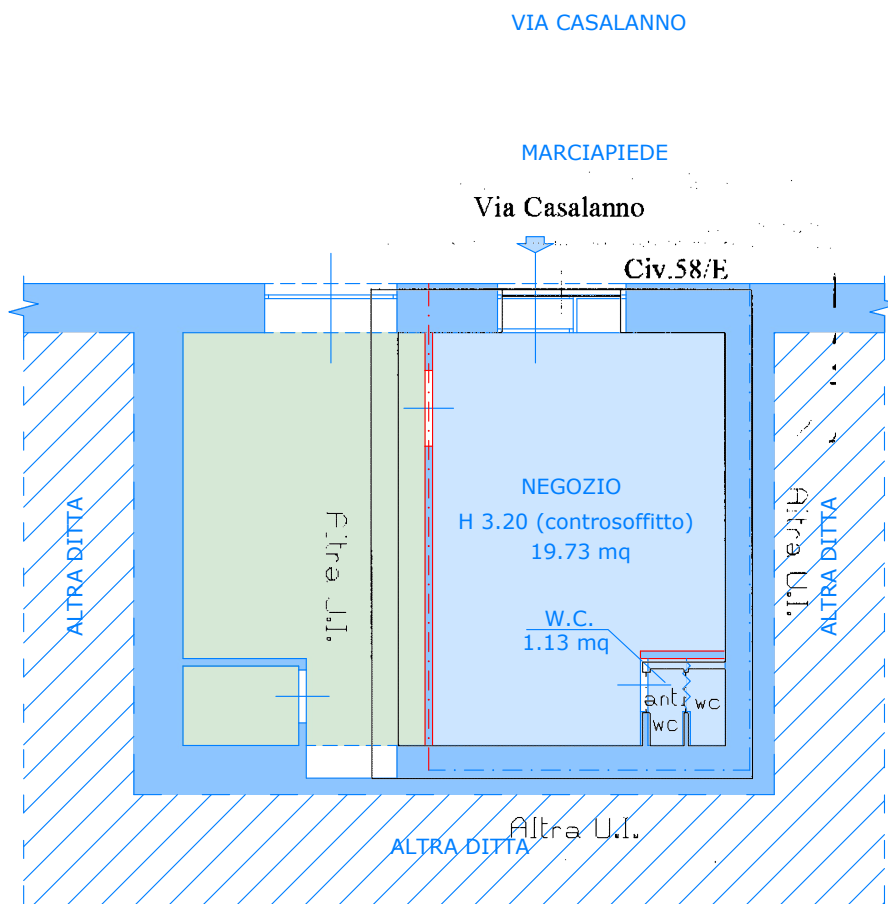


# VERIFICA CONFORMITÀ CATASTALE

DATI CATASTALI: COMUNE DI MARANO DI NAPOLI (NA)  
FOGLIO 15 P.LLA 1720 SUB 4

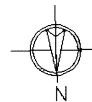
TAV. 2

-  UNITÀ IMMOBILIARE IN OGGETTO
-  ALTRA UNITÀ IMMOBILIARE COLLEGATA, NON OGGETTO DI PROCEDURA
-  PLANIMETRIA DI RILIEVO
-  PLANIMETRIA CATASTALE
-  DIFFORMITÀ



## PIANTA PIANO TERRA

Piano Terra  
H=3,50mt



F.TO A/4



SCALA 1:100